



PLANNING COMMITTEE

9th February 2017

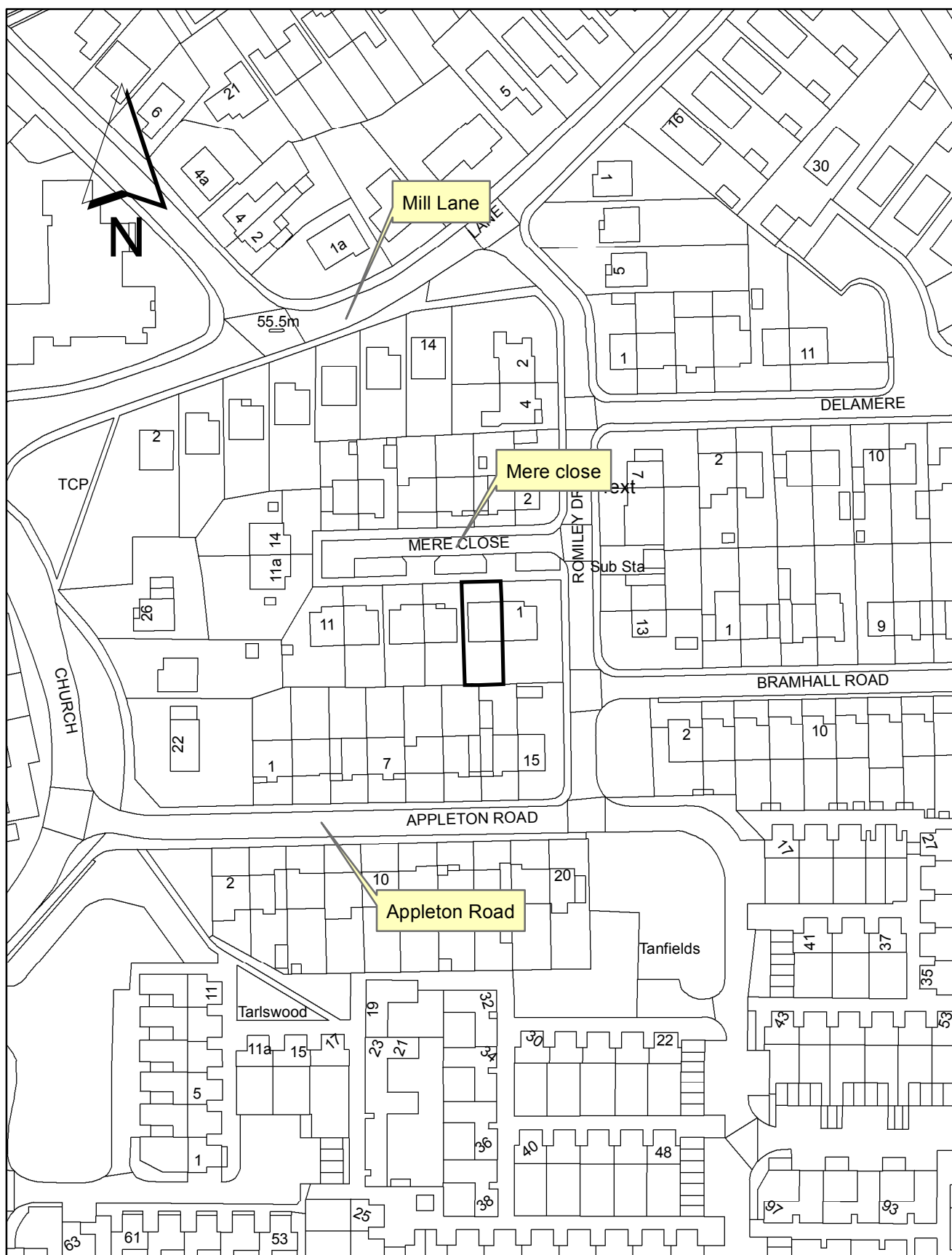
(Agenda Item 7)

PLANNING APPLICATION ITEMS

LOCATION PLANS

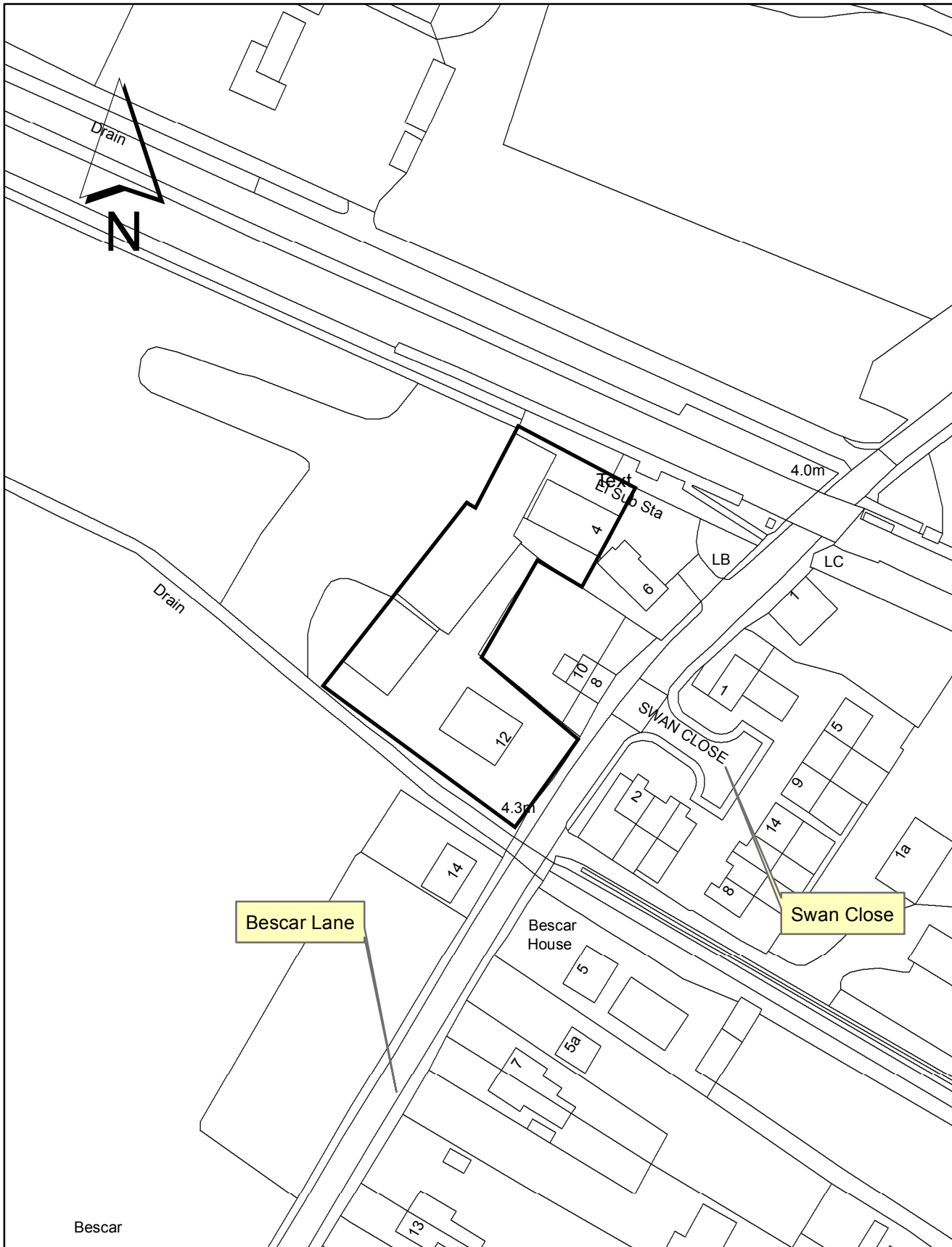


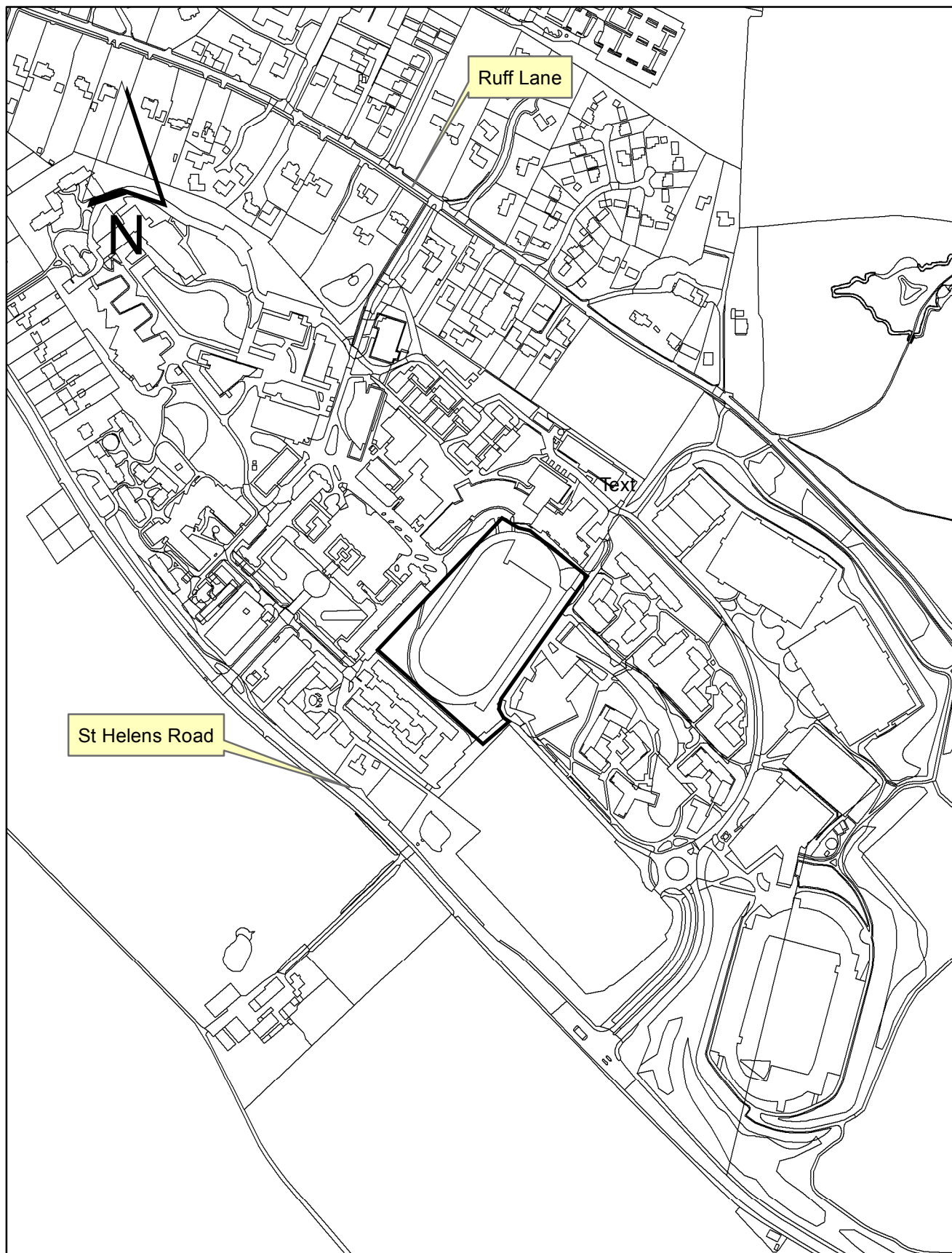
3 Mere Close, Skelmersdale WN8 8RN





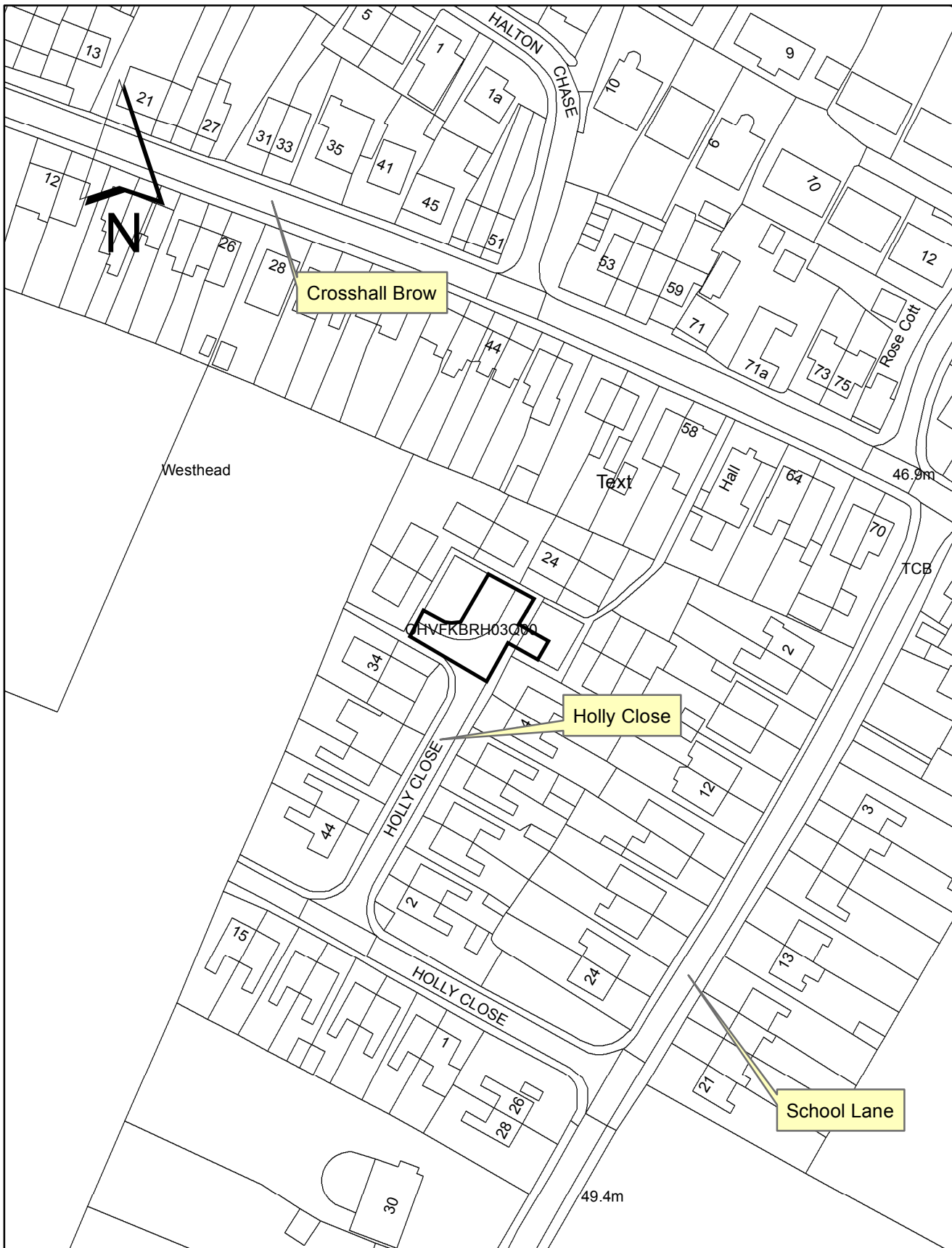
4 Bescar Lane, Scarisbrick L40 9QN





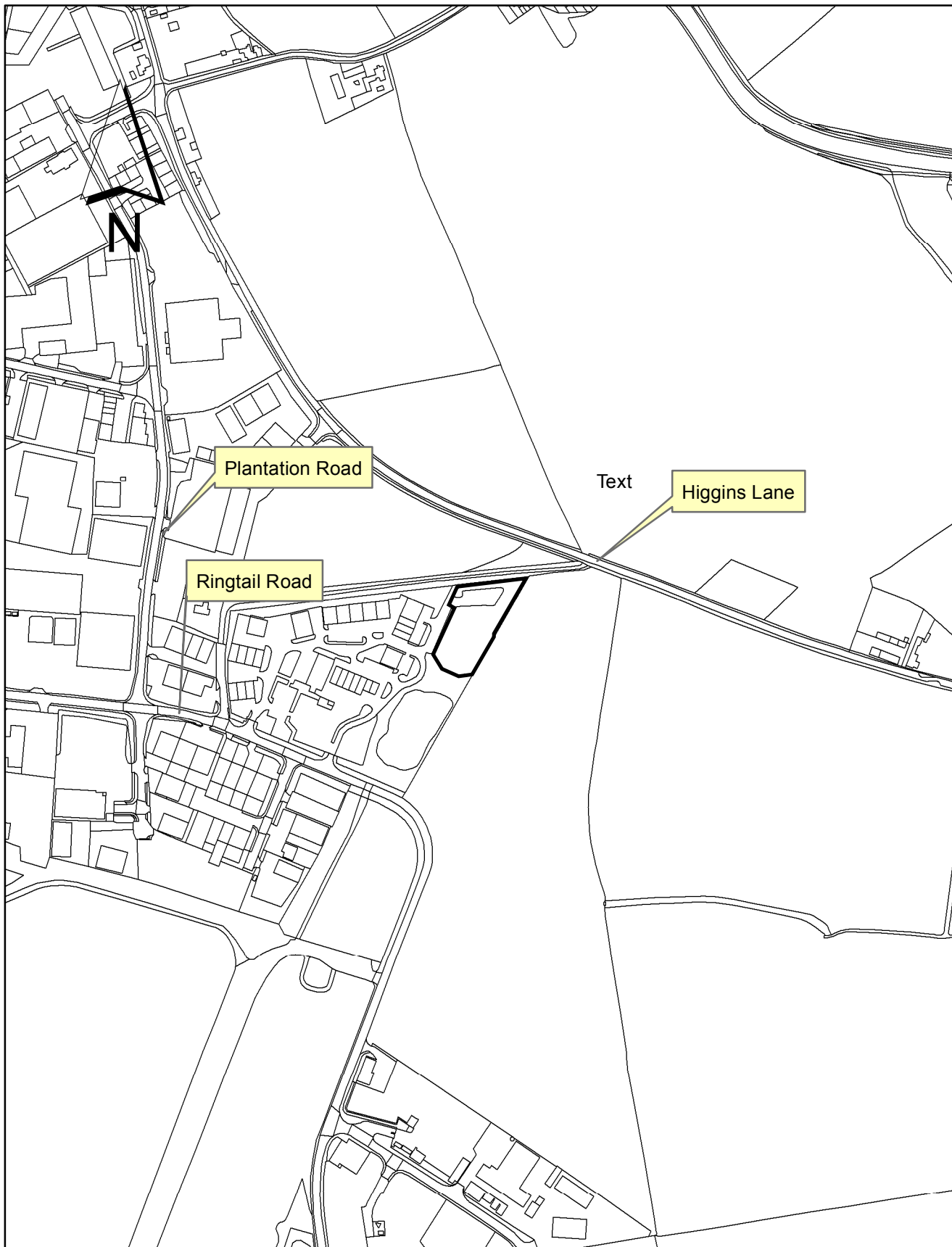


Land at the north-eastern end of Holly Close, Westhead
L40 6HS



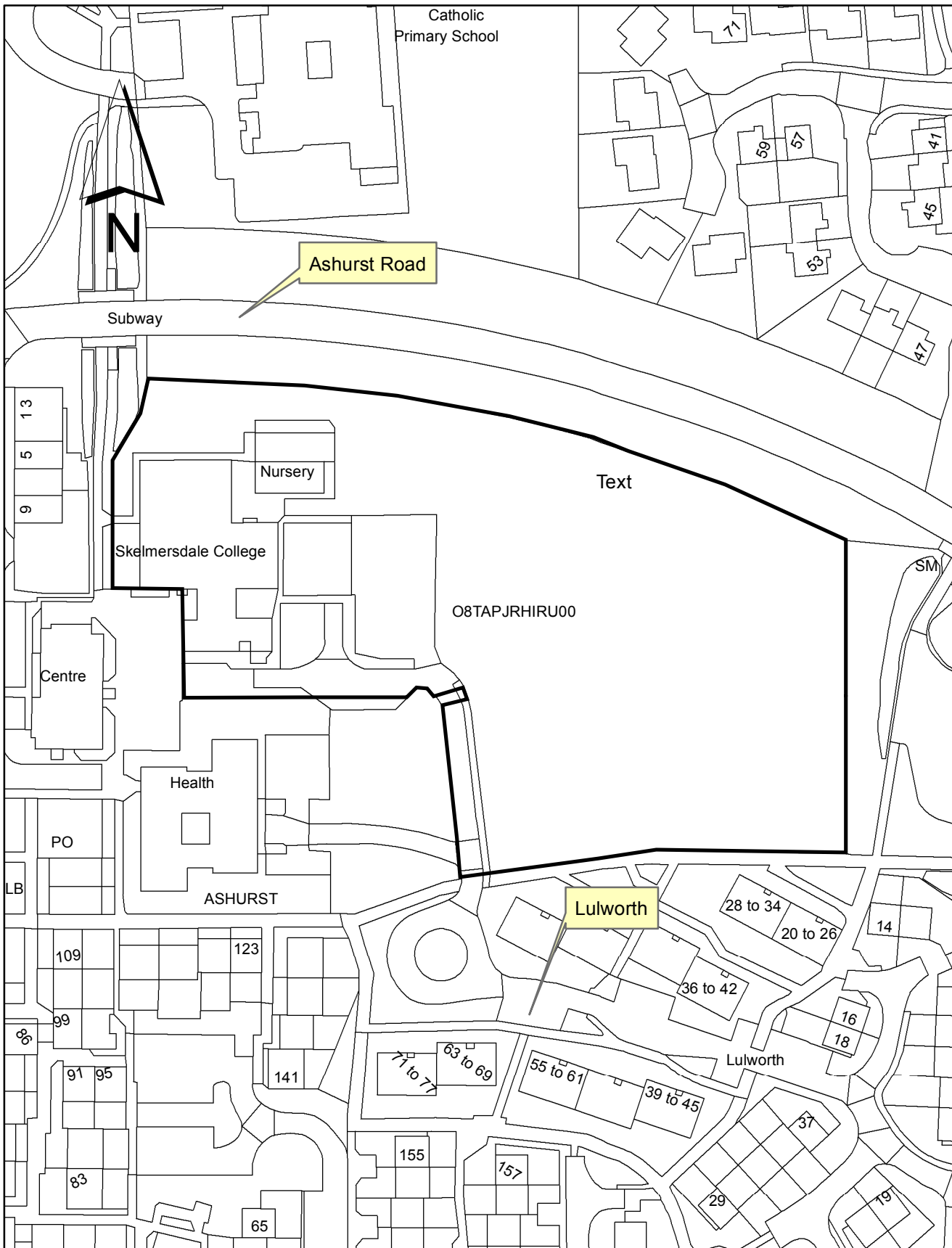


Land to the East of 801 to 804 Merlin Park, Ringtail Road, Burscough L40 8JY



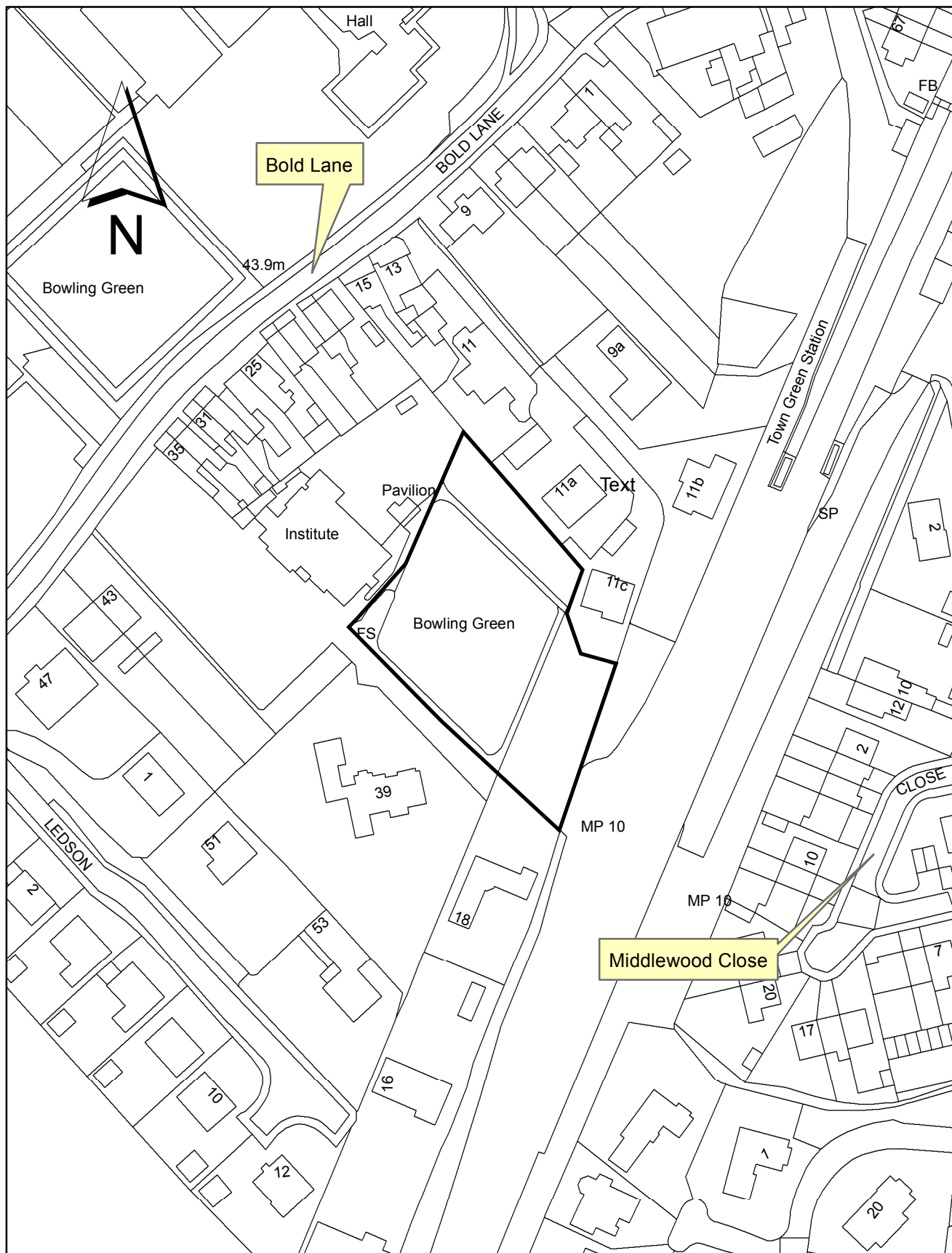


Land to the south of Ashurst Road, Ashurst, Skelmersdale
WN8 6TT





Aughton Institute, Bold Lane, Aughton L39 6SG





Charlton, Quarry Drive, Aughton L39 5BG

